13/2007

GRO Plan 13 /2007

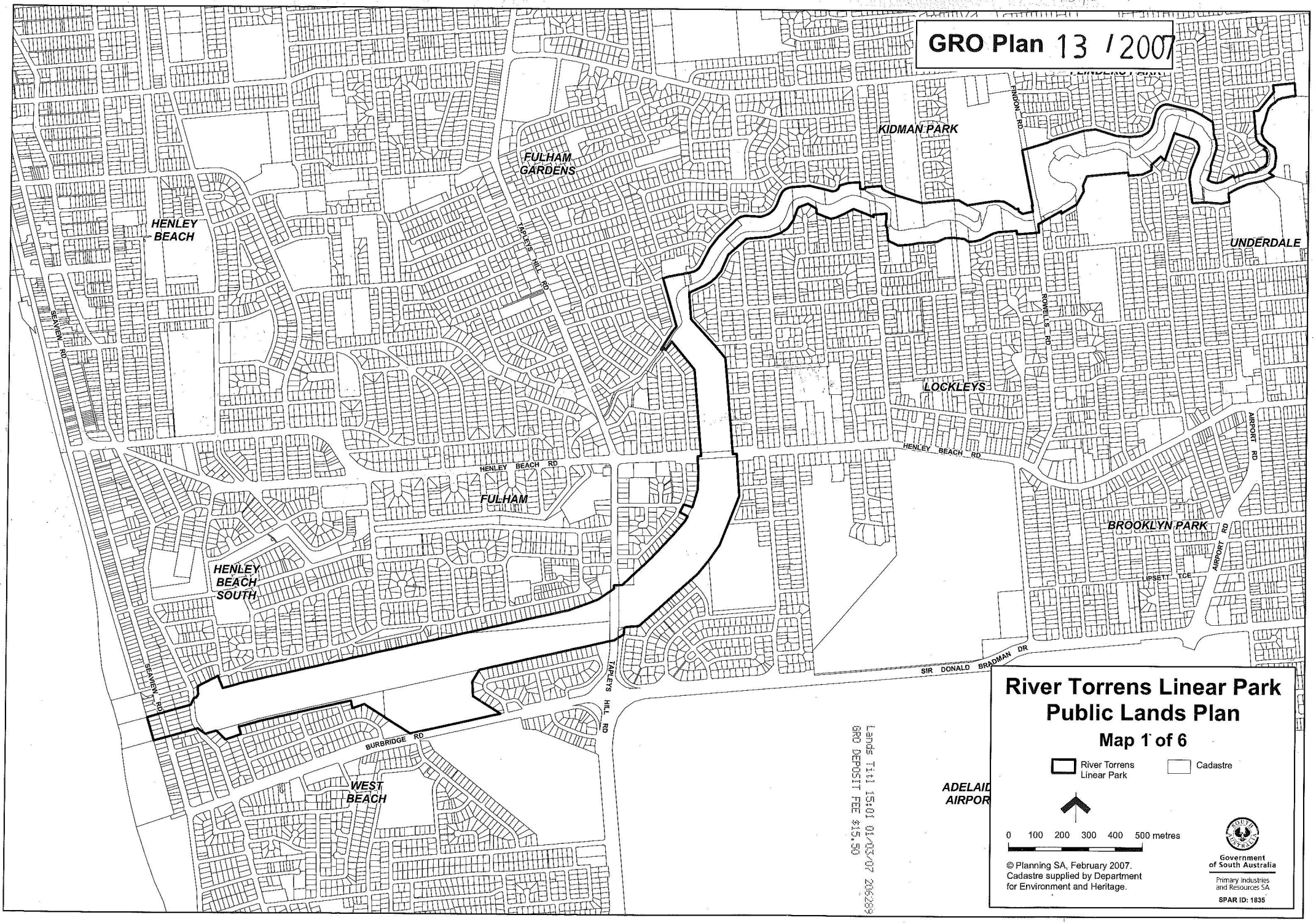

River Torrens Linear Park Public Lands Plan

Map 1 of 6

River Torrens Linear Park

Cadastre

0 100 200 300 400 500 metres

© Planning SA, February 2007.
Cadastre supplied by Department for Environment and Heritage.

Government of South Australia

Primary Industries and Resources SA

SPAR ID: 1835

Lands Titl 15:01 01/03/07 206289
GRO DEPOSIT FEE $15.50

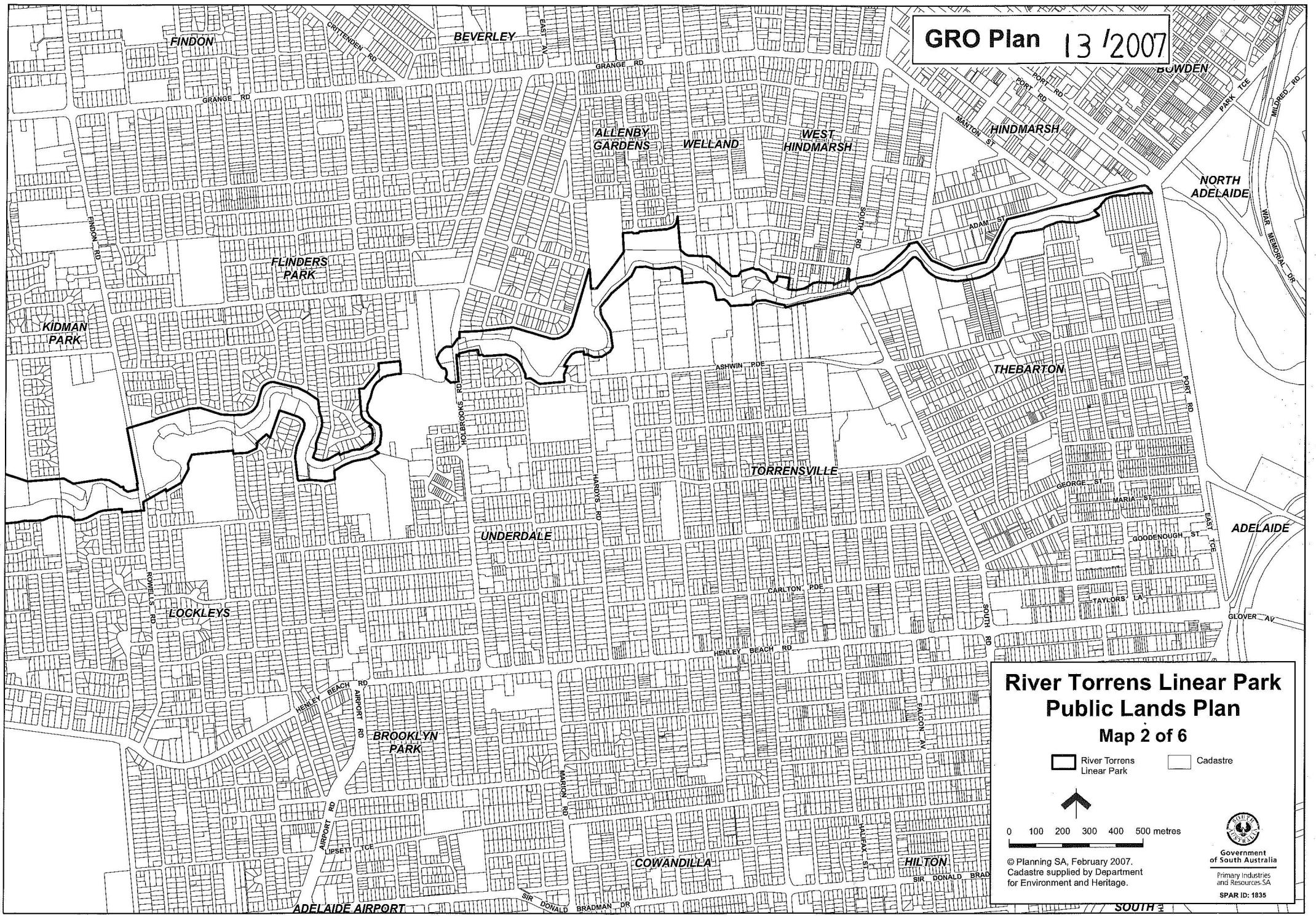
GRO Plan 13/2007
FINDON
BEVERLEY
GRANGE RD
CRITTENDEN RD
EAST AV
BOWDEN
PORT RD
PARK TCE
MILDRED RD
MANTON ST
HINDMARSH
ALLENBY GARDENS
WELLAND
WEST HINDMARSH
NORTH ADELAIDE
WAR MEMORIAL DR
SOUTH RD
ADAM ST
FINDON RD
FLINDERS PARK
KIDMAN PARK
ASHWIN PDE
THEBARTON
HOLBROOKS RD
HARDYS RD
TORRENSVILLE
GEORGE ST
MARIA ST
EAST TCE
ADELAIDE
UNDERDALE
GOODENOUGH ST
CARLTON PDE
TAYLORS LA
ROWELLS RD
LOCKLEYS
GLOVER AV
HENLEY BEACH RD
AIRPORT RD
BROOKLYN PARK
FALCON AV
MARION RD
LIPSETT TCE
COWANDILLA
HALIFAX ST
HILTON
SIR DONALD BRADMAN DR
ADELAIDE AIRPORT
River Torrens Linear Park Public Lands Plan
Map 2 of 6
River Torrens Linear Park
Cadastre
0 100 200 300 400 500 metres
© Planning SA, February 2007. Cadastre supplied by Department for Environment and Heritage.
Government of South Australia
Primary Industries and Resources SA
SPAR ID: 1835

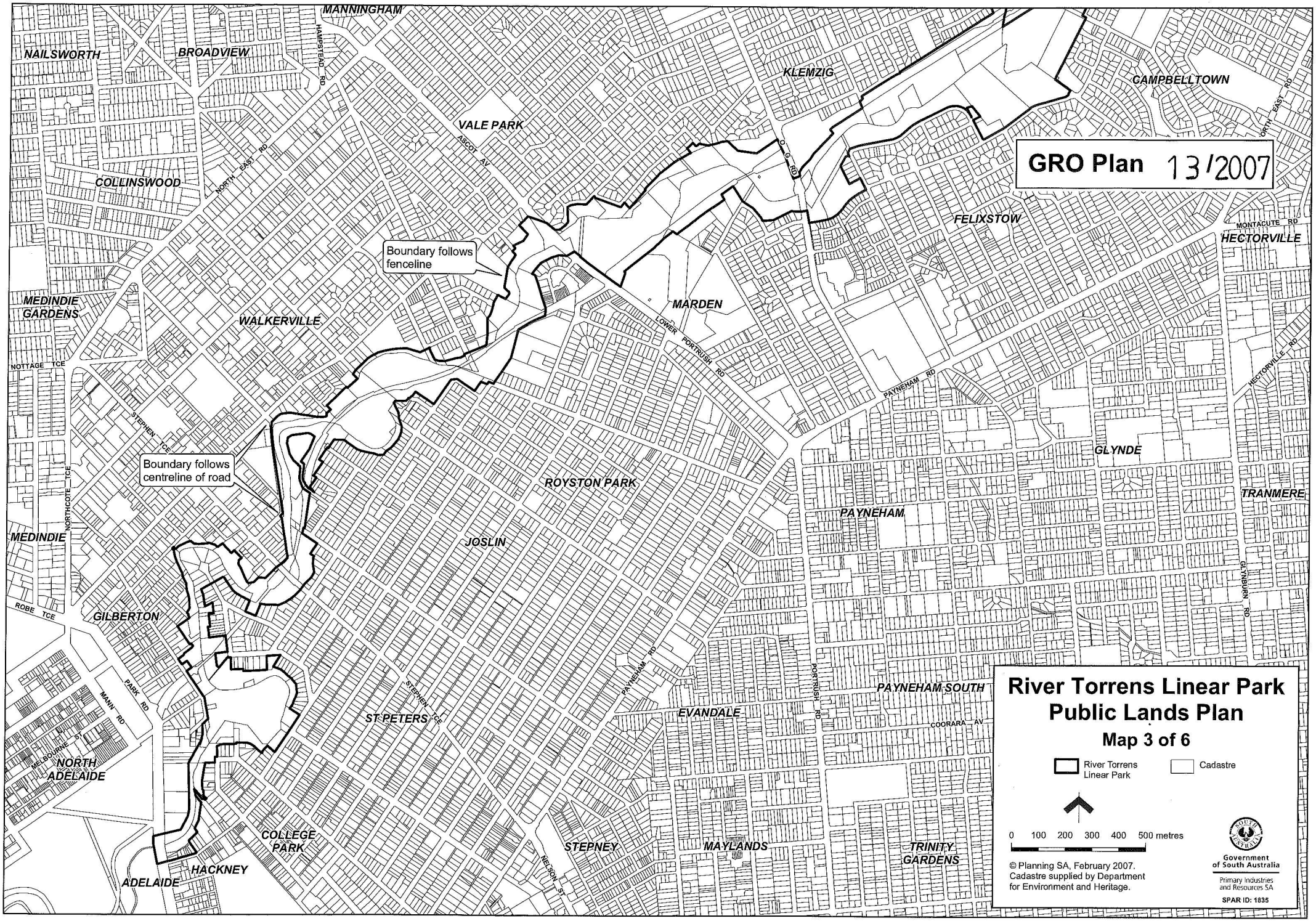
GRO Plan 13/2007
River Torrens Linear Park
Public Lands Plan
Map 3 of 6
River Torrens Linear Park
Cadastre
0 100 200 300 400 500 metres
© Planning SA, February 2007.
Cadastre supplied by Department for Environment and Heritage.
Government of South Australia
Primary Industries and Resources SA
SPAR ID: 1835
Boundary follows fenceline
Boundary follows centreline of road
MANNINGHAM
NAILSWORTH
BROADVIEW
HAMPSTEAD RD
KLEMZIG
CAMPBELLTOWN
VALE PARK
ASCOT AV
NORTH EAST RD
COLLINSWOOD
O G RD
FELIXSTOW
MONTACUTE RD
HECTORVILLE
MEDINDIE GARDENS
WALKERVILLE
MARDEN
LOWER PORTRUSH RD
NOTTAGE TCE
PAYNEHAM RD
HECTORVILLE RD
STEPHEN TCE
GLYNDE
ROYSTON PARK
TRANMERE
NORTHCOTE TCE
PAYNEHAM
MEDINDIE
JOSLIN
GLYNBURN RD
ROBE TCE
GILBERTON
PARK RD
MANN RD
PAYNEHAM RD
PORTRUSH RD
PAYNEHAM SOUTH
ST PETERS
STEPHEN TCE
EVANDALE
COORARA AV
MELBOURNE ST
NORTH ADELAIDE
COLLEGE PARK
STEPNEY
MAYLANDS
TRINITY GARDENS
NELSON ST
HACKNEY
ADELAIDE

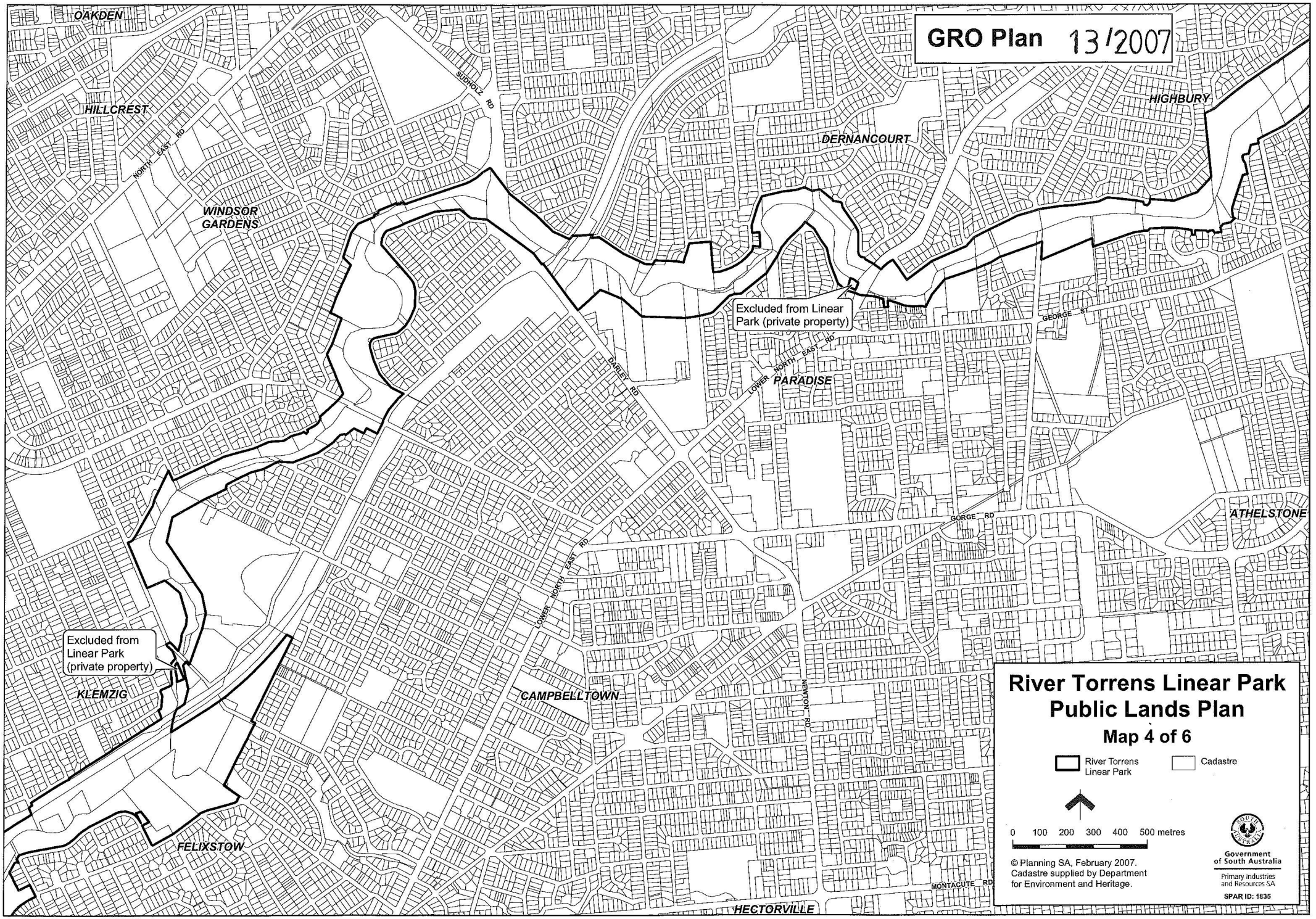
GRO Plan 13/2007
OAKDEN
HILLCREST
NORTH EAST RD
SUDHOLZ RD
WINDSOR GARDENS
DERNANCOURT
HIGHBURY
Excluded from Linear Park (private property)
GEORGE ST
DARLEY RD
LOWER NORTH EAST RD
PARADISE
GORGE RD
ATHELSTONE
Excluded from Linear Park (private property)
KLEMZIG
CAMPBELLTOWN
NEWTON RD
FELIXSTOW
MONTACUTE RD
HECTORVILLE
River Torrens Linear Park Public Lands Plan
Map 4 of 6
River Torrens Linear Park
Cadastre
0 100 200 300 400 500 metres
© Planning SA, February 2007.
Cadastre supplied by Department for Environment and Heritage.
Government of South Australia
Primary Industries and Resources SA
SPAR ID: 1835

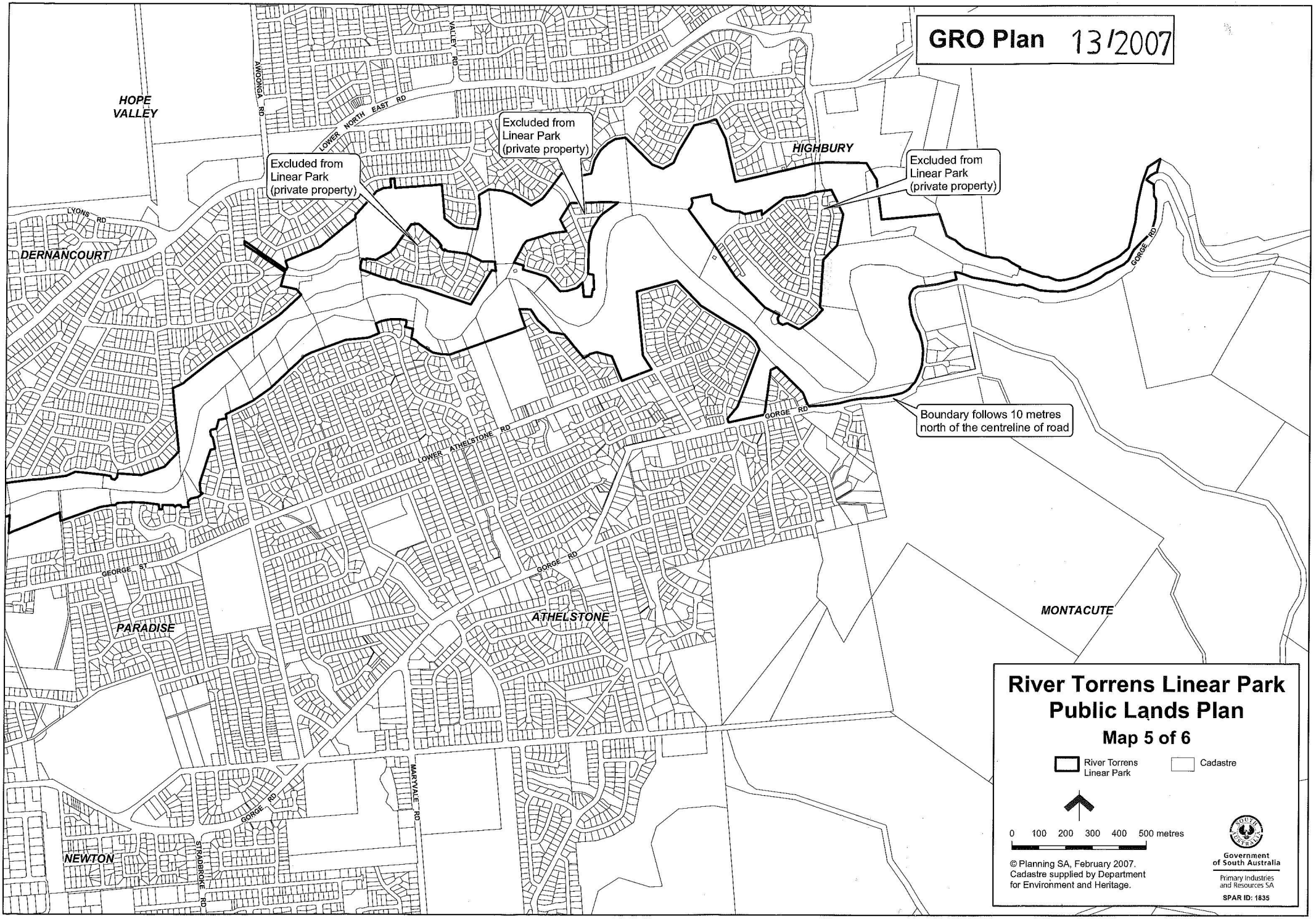
GRO Plan 13/2007
HOPE VALLEY
AWOONGA RD
VALLEY RD
LOWER NORTH EAST RD
Excluded from Linear Park (private property)
Excluded from Linear Park (private property)
HIGHBURY
Excluded from Linear Park (private property)
LYONS RD
DERNANCOURT
GORGE RD
Boundary follows 10 metres north of the centreline of road
LOWER ATHELSTONE RD
GEORGE ST
PARADISE
ATHELSTONE
MONTACUTE
MARYVALE RD
NEWTON
STRAUBROKE RD
River Torrens Linear Park
Public Lands Plan
Map 5 of 6
River Torrens Linear Park
Cadastre
0 100 200 300 400 500 metres
© Planning SA, February 2007.
Cadastre supplied by Department for Environment and Heritage.
Government of South Australia
Primary Industries and Resources SA
SPAR ID: 1835

GRO Plan 13 /2007

Certificate of Titles affected by River Torrens Linear Park Public Lands Plan

Certificate of Titles Affected

CT 5048 / 942
CT 5520 / 554
CT 1255 / 188
CT 5750 / 168
CT 254 / 222
CT 3409 / 88
CT 1248 / 173
CT 5904 / 223
CT 5977 / 41
CT 5945 / 665
CT 5941 / 297
CT 5906 / 29
CT 5904 / 223
CT 5890 / 9
CT 5890 / 8
CT 5890 / 461
CT 5890 / 14
CT 5890 / 13
CT 5888 / 70
CT 5883 / 676
CT 5882 / 813
CT 5882 / 334
CT 5882 / 333
CT 5881 / 235
CT 5880 / 568
CT 5878 / 611
CT 5876 / 314
CT 5875 / 664
CT 5875 / 802
CT 5875 / 665
CT 5875 / 664
CT 5874 / 181
CT 5874 / 102
CT 5873 / 803
CT 5873 / 802
CT 5873 / 193
CT 5870 / 433
CT 5870 / 430
CT 5870 / 428
CT 5870 / 427
CT 5870 / 426
CT 5870 / 425
CT 5868 / 635
CT 5868 / 634
CT 5868 / 517
CT 5866 / 638
CT 5864 / 791
CT 5863 / 4
CT 5862 / 601
CT 5862 / 600

CT 5862 / 365
CT 5860 / 633
CT 5858 / 959
CT 5858 / 588
CT 5854 / 864
CT 5854 / 304
CT 5853 / 87
CT 5848 / 123
CT 5845 / 573
CT 5842 / 464
CT 5842 / 463
CT 5841 / 639
CT 5837 / 831
CT 5837 / 826
CT 5837 / 560
CT 5837 / 434
CT 5837 / 418
CT 5832 / 927
CT 5832 / 279
CT 5832 / 278
CT 5832 / 277
CT 5832 / 276
CT 5830 / 270
CT 5830 / 269
CT 5830 / 268
CT 5830 / 267
CT 5830 / 255
CT 5830 / 254
CT 5829 / 609
CT 5828 / 756
CT 5828 / 320
CT 5828 / 304
CT 5828 / 303
CT 5828 / 302
CT 5827 / 801
CT 5827 / 800
CT 5827 / 542
CT 5826 / 974
CT 5826 / 548
CT 5826 / 440
CT 5824 / 688
CT 5824 / 245
CT 5824 / 244
CT 5824 / 243
CT 5824 / 242
CT 5824 / 241
CT 5823 / 760
CT 5823 / 656
CT 5823 / 583
CT 5823 / 582

CT 5823 / 581
CT 5823 / 580
CT 5823 / 29
CT 5823 / 276
CT 5820 / 576
CT 5819 / 885
CT 5819 / 884
CT 5816 / 855
CT 5815 / 813
CT 5815 / 811
CT 5812 / 420
CT 5810 / 730
CT 5810 / 375
CT 5810 / 374
CT 5810 / 373
CT 5809 / 827
CT 5809 / 826
CT 5808 / 287
CT 5807 / 996
CT 5805 / 49
CT 5802 / 811
CT 5800 / 515
CT 5800 / 394
CT 5799 / 494
CT 5799 / 178
CT 5797 / 296
CT 5780 / 699
CT 5777 / 301
CT 5774 / 848
CT 5774 / 6
CT 5767 / 839
CT 5763 / 915
CT 5755 / 272
CT 5753 / 367
CT 5752 / 545
CT 5751 / 863
CT 5751 / 857
CT 5751 / 839
CT 5751 / 587
CT 5751 / 100
CT 5750 / 168
CT 5749 / 390
CT 5749 / 386
CT 5749 / 384
CT 5749 / 364
CT 5748 / 607
CT 5744 / 455
CT 5744 / 362
CT 5744 / 361
CT 5744 / 360

CT 5744 / 359
CT 5743 / 500
CT 5743 / 499
CT 5743 / 151
CT 5742 / 695
CT 5742 / 127
CT 5740 / 796
CT 5740 / 651
CT 5740 / 209
CT 5734 / 990
CT 5732 / 428
CT 5731 / 676
CT 5730 / 375
CT 5721 / 419
CT 5718 / 129
CT 5717 / 385
CT 5717 / 383
CT 5717 / 379
CT 5715 / 829
CT 5714 / 839
CT 5714 / 838
CT 5710 / 643
CT 5705 / 681
CT 5705 / 680
CT 5704 / 792
CT 5704 / 315
CT 5704 / 314
CT 5698 / 808
CT 5698 / 71
CT 5688 / 807
CT 5683 / 901
CT 5671 / 967
CT 5658 / 964
CT 5658 / 870
CT 5657 / 352
CT 5657 / 351
CT 5632 / 733
CT 5632 / 646
CT 5632 / 634
CT 5632 / 624
CT 5620 / 980
CT 5564 / 380
CT 5556 / 592
CT 5556 / 562
CT 5556 / 330
CT 5554 / 475
CT 5553 / 932
CT 5553 / 731
CT 5553 / 610
CT 5553 / 369

CT 5552 / 562
CT 5550 / 80
CT 5547 / 589
CT 5547 / 470
CT 5547 / 469
CT 5547 / 468
CT 5547 / 467
CT 5546 / 285
CT 5546 / 272
CT 5546 / 271
CT 5541 / 784
CT 5538 / 688
CT 5538 / 683
CT 5538 / 643
CT 5538 / 526
CT 5538 / 19
CT 5528 / 955
CT 5526 / 14
CT 5520 / 198
CT 5519 / 626
CT 5519 / 358
CT 5519 / 20
CT 5517 / 315
CT 5516 / 866
CT 5516 / 619
CT 5513 / 523
CT 5493 / 352
CT 5493 / 351
CT 5492 / 981
CT 5492 / 244
CT 5488 / 717
CT 5488 / 194
CT 5484 / 269
CT 5484 / 267
CT 5484 / 265
CT 5484 / 261
CT 5484 / 259
CT 5480 / 607
CT 5479 / 950
CT 5479 / 795
CT 5477 / 895
CT 5477 / 725
CT 5477 / 724
CT 5477 / 723
CT 5473 / 256
CT 5472 / 619
CT 5471 / 540
CT 5471 / 360
CT 5468 / 69
CT 5467 / 349

CT 5466 / 58
CT 5463 / 819
CT 5463 / 41
CT 5463 / 40
CT 5462 / 951
CT 5462 / 950
CT 5462 / 904
CT 5462 / 443
CT 5461 / 592
CT 5460 / 984
CT 5460 / 732
CT 5460 / 439
CT 5459 / 79
CT 5459 / 464
CT 5459 / 385
CT 5459 / 267
CT 5458 / 110
CT 5457 / 61
CT 5456 / 703
CT 5454 / 412
CT 5454 / 244
CT 5454 / 13
CT 5453 / 73
CT 5451 / 678
CT 5449 / 813
CT 5444 / 703
CT 5444 / 531
CT 5442 / 706
CT 5440 / 476
CT 5438 / 754
CT 5437 / 239
CT 5434 / 146
CT 5433 / 369
CT 5430 / 957
CT 5427 / 897
CT 5427 / 277
CT 5416 / 546
CT 5416 / 452
CT 5415 / 572
CT 5412 / 981
CT 5412 / 977
CT 5411 / 191
CT 5410 / 924
CT 5407 / 901
CT 5406 / 694
CT 5406 / 706
CT 5406 / 701
CT 5406 / 529
CT 5402 / 983
CT 5400 / 885

CT 5395 / 384
CT 5393 / 310
CT 5387 / 209
CT 5381 / 820
CT 5371 / 544
CT 5331 / 357
CT 5331 / 355
CT 5329 / 205
CT 5312 / 479
CT 5309 / 172
CT 5306 / 476
CT 5306 / 471
CT 5306 / 470
CT 5301/ 114
CT 5301 / 96
CT 5301 / 94
CT 5301 / 86
CT 5301 / 123
CT 5301 / 120
CT 5301 / 119
CT 5267 / 119
CT 5262 / 161
CT 5261 / 579
CT 5261 / 460
CT 5247 / 493
CT 5199 / 489
CT 5199 / 488
CT 5199 / 487
CT 5199 / 486
CT 5190 / 217
CT 5185 / 102
CT 5157 / 804
CT 5155 / 759
CT 5148 / 697
CT 5139 / 491
CT 5134 / 69
CT 5132 / 993
CT 5130 / 921
CT 5127 / 200
CT 5127 / 199
CT 5113 / 345
CT 5096 / 366
CT 5068 / 625
CT 5068 / 190
CT 5064 / 929
CT 496 / 12
CT 4256 / 50
CT 3888 / 36
CT 3822 / 7
CT 3758 / 158

CT 3608 / 133
CT 3575 / 86
CT 3413 / 126
CT 339 / 70
CT 3370 / 150
CT 3340 / 192
CT 3308 / 87
CT 3251 / 107
CT 3191 / 184
CT 3177 / 22
CT 3143 / 189
CT 3143 / 188
CT 3027 / 79
CT 2907 / 3
CT 2743 / 48
CT 2667 / 180
CT 2665 / 34
CT 2646 / 72
CT 2644 / 87
CT 2631 / 199
CT 2608 / 66
CT 2600 / 96
CT 2516 / 116
CT 2404 / 34
CT 2392 / 189
CT 2382 / 80
CT 2325 / 137
CT 2249 / 136
CT 2108 / 34
CT 2087 / 29
CT 2068 / 60
CT 1903 / 108
CT 1879 / 171
CT 1835 / 177
CT 1834 / 60
CT 1765 / 172
CT 1753 / 182
CT 1683 / 4
CT 1627 / 153
CT 1272 / 120
CR 5923 / 345
CR 5873 / 762
CR 5800 / 433
CR 5778 / 31
CR 5766 / 848
CR 5760 / 410
CR 5757 / 827
CR 5757 / 826
CR 5757 / 778
CR 5755 / 681

CR 5754 / 508
CR 5753 / 973
CR 5753 / 890
CR 5752 / 244
CR 5752 / 241
CR 5280 / 412
CR 5280 / 411

Parcels Affected (no current Certificate of Titles available)

R7232 AA
H106100 **GM61/485
F128723 A2
F11952 A24

River Torrens Linear Park Public Lands Plan

Map 6 of 6

River Torrens Linear Park
Cadastre

0 100 200 300 400 500 metres

© Planning SA, February 2007.
Cadastre supplied by Department for Environment and Heritage.

Government of South Australia
Primary Industries and Resources SA

SPAR ID: 1835